


The Ultimate Guide to the Best Waterfall Hikes in the State

Waterfalls are a beautiful and refreshing sight, and there's no better way to experience them than by hiking to them. In this guide, we'll provide you with all the information you need to plan your next waterfall hike, including trail descriptions, difficulty levels, and stunning photos.



Hiking Waterfalls Alabama: A Guide to the State's Best Waterfall Hikes by Joe Cuhaj

★★★★☆ 4.5 out of 5

Language : English
File size : 90437 KB
Text-to-Speech : Enabled
Screen Reader : Supported
Enhanced typesetting : Enabled
Word Wise : Enabled
Print length : 232 pages



Whether you're a seasoned hiker or just getting started, we have a waterfall hike for you. So grab your boots and get ready to explore some of the state's most beautiful natural wonders.

Table of Contents

- Waterfall Hike 1
- Waterfall Hike 2
- Waterfall Hike 3

Waterfall Hike 1

Trail Name: Waterfall Trail

Difficulty: Easy

Distance: 1.0 mile

Elevation Gain: 100 feet

Trailhead: [Trailhead location]

Description: The Waterfall Trail is a short and easy hike that leads to a beautiful waterfall. The trail is mostly flat and follows a creek. The waterfall is about 20 feet high and is surrounded by lush vegetation. The hike is perfect for families and people of all ages.



Waterfall Hike 2

Trail Name: Upper Falls Trail

Difficulty: Moderate

Distance: 2.5 miles

Elevation Gain: 500 feet

Trailhead: [Trailhead location]

Description: The Upper Falls Trail is a moderately challenging hike that leads to a beautiful waterfall. The trail is mostly uphill, but the views are

worth it. The waterfall is about 50 feet high and is surrounded by towering cliffs. The hike is perfect for experienced hikers and people who are looking for a challenge.



The Upper Falls Trail is a moderately challenging hike that leads to a beautiful waterfall.

Waterfall Hike 3

Trail Name: Hidden Falls Trail


Difficulty: Difficult

Distance: 5.0 miles


Elevation Gain: 1,000 feet

Trailhead: [Trailhead location]

Description: The Hidden Falls Trail is a challenging hike that leads to a hidden waterfall. The trail is mostly uphill and is very rocky. The waterfall is about 75 feet high and is surrounded by a lush forest. The hike is perfect for experienced hikers and people who are looking for an adventure.



Waterfall hikes are a great way to experience the beauty of the state. Whether you're looking for an easy hike or a challenging one, we have a waterfall hike for you. So grab your boots and get ready to explore some of the state's most beautiful natural wonders.



Hiking Waterfalls Alabama: A Guide to the State's Best Waterfall Hikes by Joe Cuhaj

★★★★☆ 4.5 out of 5

- Language : English
- File size : 90437 KB
- Text-to-Speech : Enabled
- Screen Reader : Supported
- Enhanced typesetting : Enabled
- Word Wise : Enabled
- Print length : 232 pages



A Comprehensive Guide for Budding Inventors and Backyard Builders: Unleashing Your Creativity and Innovation

For those with a restless mind and a passion for creation, the world of inventing and backyard building offers endless possibilities. Whether you're a budding inventor with...



The Ultimate Shopper's Guide to Purchasing Weight Lifting Equipment for Your Home Gym

Are you looking to build your own home gym but don't know where to start? This comprehensive guide will provide you with all the information you...